



# Eccleshall 200

MW02

03/11/2021 [4]

An easy ride from Woodford through Delamere Forest to Helsby, then to Waverton, Bunbury and Market Drayton to Eccleshall. The return is via Maer and Haslington, calling at a new control in Middlewich. Use the eBrevet app!













**Section 2: 8km:** The A51 traffic lights don't appear to register cyclists so you may wait some time here!

For a successful validation, you must:

- enter at **[www.delphcyclist.info/EccleshallPerm.html](http://www.delphcyclist.info/EccleshallPerm.html)** (don't worry about the ride date at this stage)
- register your ride date by texting **07931 911324** or emailing **mike@PeakAudax.co.uk** before you start
- visit all the controls listed below within the time limits - note that this is a non-mandatory route
- establish your "proof of passage" by
  - downloading the [eBrevet](#) - see **[www.delphcyclist.info/eBrevet.html](http://www.delphcyclist.info/eBrevet.html)**
  - or recording a [GPS track](#) (must be .GPX format) showing you visited each Control Location
  - or collecting [till receipts](#) or ATM slips from anywhere at the Control Location
- completing all the details on your Brevet Card (name, address, ride date, control locations and times plus your signature) and returning to me within 14 days of your ride

**Controls:** The ride works best using the E-Brevet app or a GPX track to authenticate your ride. The route is advisory, but you should ensure that you pass within ½km of the locations below (indicated by Grid Reference and [what3words.com](http://what3words.com)). If you haven't access to the app or GPX you may still collect receipts from the various suggested locations.

**eBrevet:** Ride Code **MW02** (see [www.DelphCyclist.info/eBrevet.html](http://www.DelphCyclist.info/eBrevet.html) for customisation instructions to reverse the direction, start at any control, or start anywhere between controls).

<b>Dean Row</b>	The route sheet commences from the Petrol Station on A5102 (SJ 873 816) between Stockport and Wilmslow. We've used the A5102 layby near the Deanwater Hotel (SJ 877 818, SK7 1RJ) for parking without mishap for years (at your own risk!).			
<b>Helsby</b>	 SJ 484 743 <i>villa.finer.towers</i>	 <b>TILL RECEIPT/ATM SLIP</b> from 24-hour petrol station <b>TILL RECEIPT</b> from Tesco (cafe)	50	50
<b>Waverton</b>	 SJ 457 643 <i>ribs.cries.unloading</i>	 <b>TILL RECEIPT</b> or <b>ATM SLIP</b> from One-Stop <b>TILL RECEIPT</b> from Eggbridge Rolls	13	63
<b>Eccleshall</b>	 SJ 832 292 <i>they.crops.surprises</i>	 <b>ATM</b> from any bank  <b>RECEIPT/ATM SLIP</b> from Co-op <b>TILL RECEIPT</b> from Star cafe <b>TILL RECEIPT</b> from Fletchers Garden Centre Cafe	70	133
<b>Middlewich</b>	 SJ 704 663 <i>afflict.smothered.lunge</i>	 <b>TILL RECEIPT</b> or <b>ATM SLIP</b> from Tesco, Warmingham Lane  <b>TILL RECEIPT</b> or <b>ATM SLIP</b> from 24 hour petrol station <b>TILL RECEIPT</b> from Starbucks cafe	47	180
<b>Dean Row</b>	 SJ 873 815 <i>lines.pats.huts</i>	 <b>TILL RECEIPT</b> from 24 hour petrol station <b>TILL RECEIPT</b> from Budgens, Chester Rd, Woodford	27	207

**RIDE DETAILS:** see **[www.delphcyclist.info/EccleshallPerm.html](http://www.delphcyclist.info/EccleshallPerm.html)** for GPX files, Route sheet, Maps, etc

**SOME CAFES:** **50km: Helsby** at Tesco  
**63km: Waverton** at Eggbridge Rolls  
**128km: Bunbury** at Tilly's  
**133km: Eccleshall** at Fletchers Garden Centre or Star Cafe (closed Sundays)  
**207km: Woodford** at Parkers Garden Centre Greenhouse Coffee House

**CLIMBING:** 1365m (total climbing)      170m (max elevation)      no AAA points!

**TIME LIMITS:** **6 hrs 54 mins** (30kph) and **14 hrs 28 mins** (14.3kph)